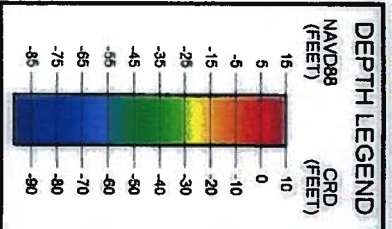


LWG
LOWER WILLAMETTE GROUP

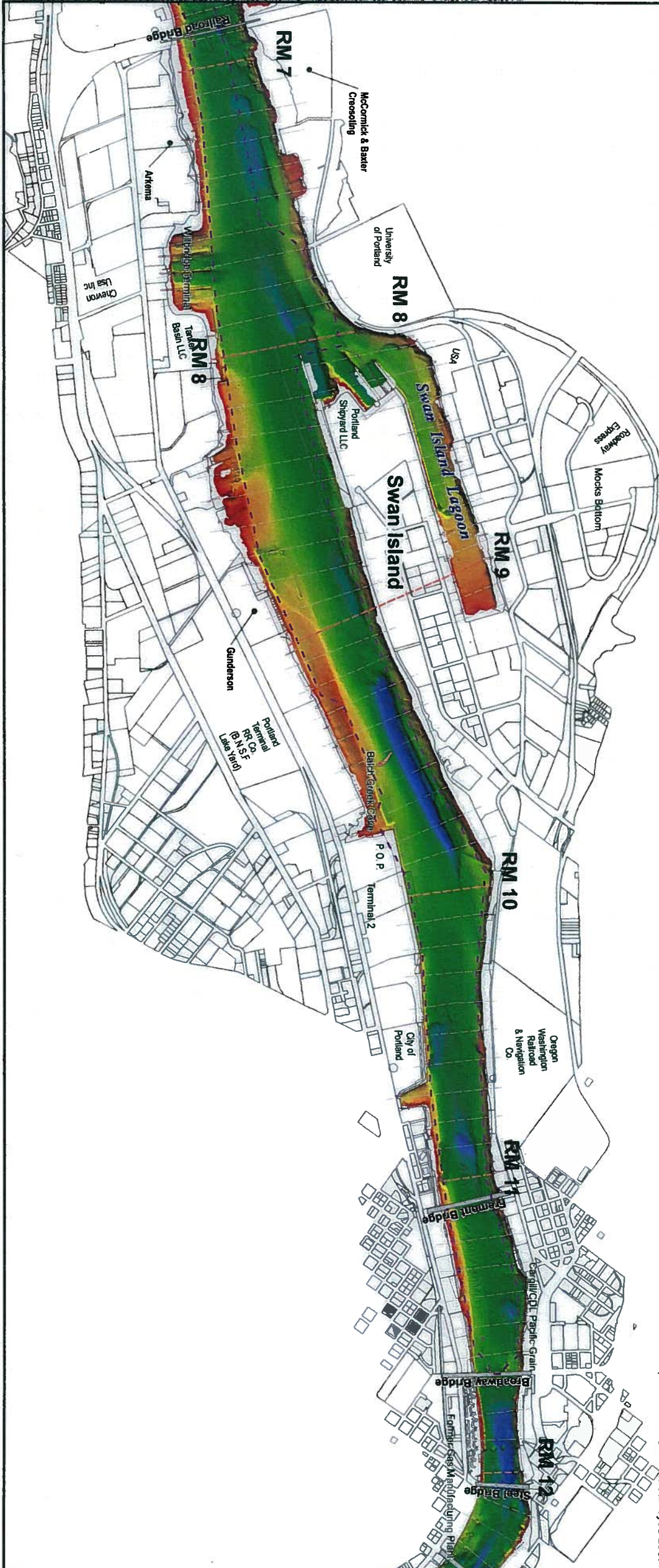
FEATURE SOURCES:
Transportation, Property, or Boundaries: Metro RLIS
Channel & River Miles: US Army Corps of Engineers
Bathymetric Information: David Evans and Associates, Inc.



- Map Features**
- River Miles
 - Navigation Channel
 - Bridges
 - Docks and Structures
 - Waterfront Taxlots



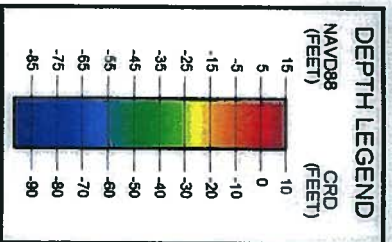
Note: Willamette River Channel Surveyed 2009; Multnomah Channel Surveyed 2007.



FEATURE SOURCES:
 Transportation, Property, or Boundaries: Metro RLIS
 Channel & River Miles: US Army Corps of Engineers
 Bathymetric Information: David Evans and Associates, Inc.



- Map Features**
- River Miles
 - Navigation Channel
 - Bridges
 - Docks and Structures
 - Waterfront Taxlots



Note: Willamette River Channel Surveyed 2009; Multnomah Channel Surveyed 2007.